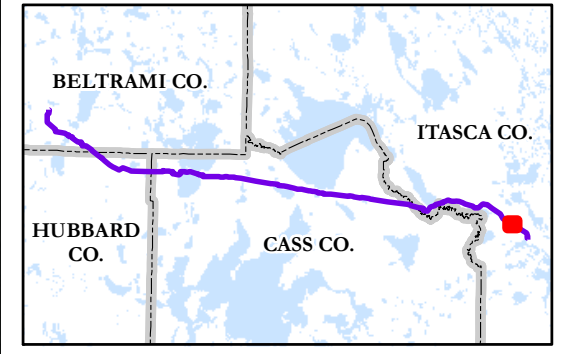


















Bemidji – Grand Rapids 230 kV
Transmission Project
Route Maps
PUC Docket Number
E017, E015, ET-6/TL-07-1327



-  Extended Route
-  Route 4
-  Route 4 ROW
-  Route 4 C/L
-  Single Pole Location
-  Existing Substation
- Existing Transmission Lines**
-  69 kV
-  115 kV
-  230 kV
-  New Pipeline
-  Existing Pipeline
-  Railroad
-  Leech Lake Reservation
-  Wildlife Management Area
-  Forest Service
-  County Boundary

